





















Robert V. Riddell State Park Southern Area

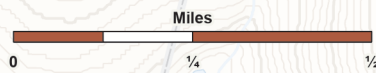
NYS Route 28, Oneonta, NY 13820

Legend

-  Bridge
-  Parking Area
-  Picnic Site
-  Kiosk
-  Bench
-  Fishing Access
-  Hartwick College - Pine Lake Campus
-  Restroom
-  Scenic View
-  Trails Color Varies
-  Roads
-  Railroad
-  Stream/Creek
-  Contour
-  County Boundary
-  State Park Land
-  DEC Land

Trails

-  JH - Jacy Henderson Memorial Trail - 1.2 Miles
-  ML - Mud Lake - 4.63 Miles
-  ML Spur - Mud Lake Spur - 0.17 Miles
-  WA - Waterfall Trail - 0.03 Miles



Gilbert Lake Park Office: (607) 432 - 2114
 Regional Office: (315) 492 - 1756
 Park Police: (315) 492 - 6422
IN CASE OF EMERGENCY: 911

Please be considerate of other park users.
 Please report any accident or incident immediately to park police.
 All boundaries and trails are shown as approximate.
 Be aware of changing trail conditions.

Map produced by NYSOPRHP GIS Bureau, January 06, 2025.



New York State
 Parks, Recreation and
 Historic Preservation

