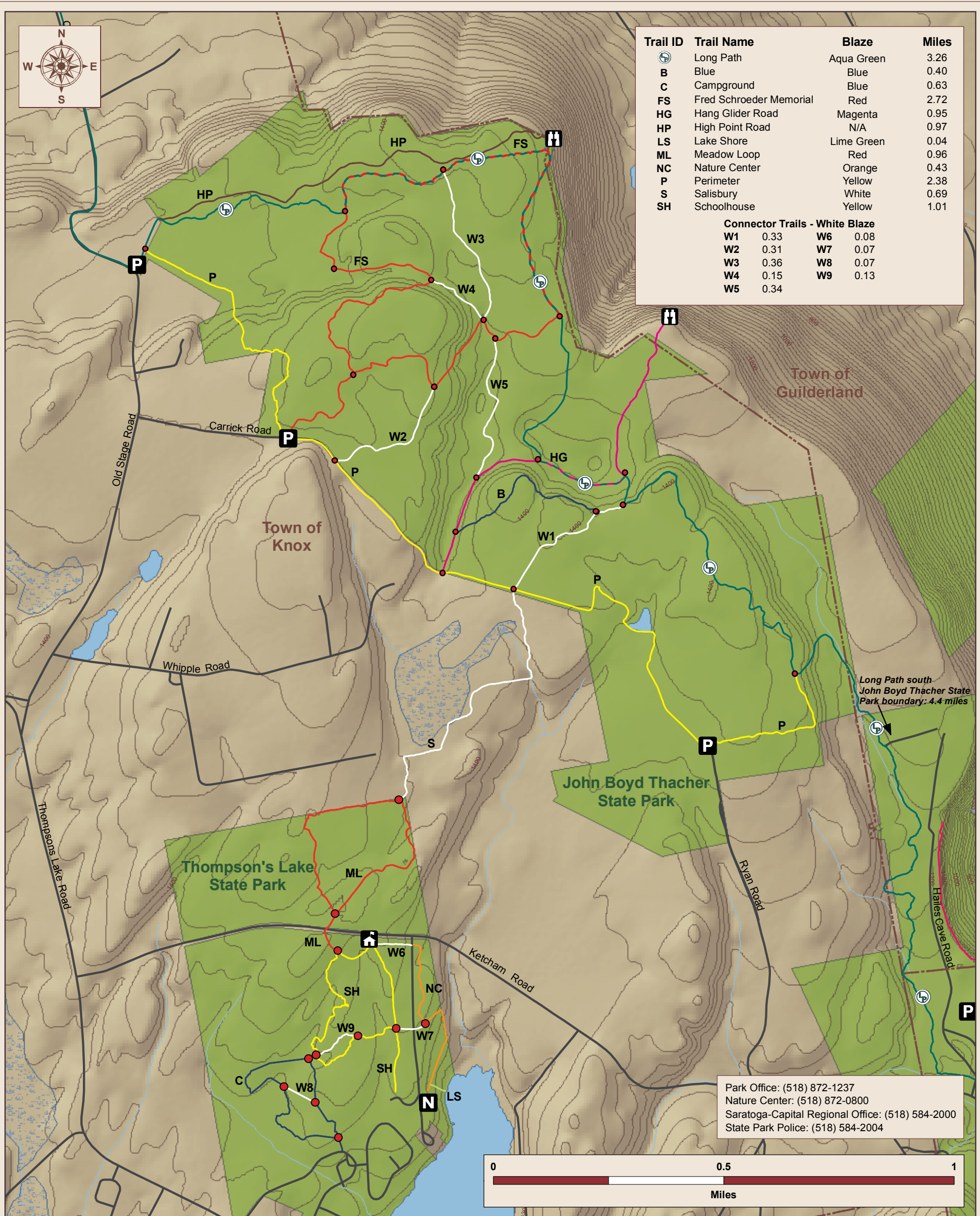


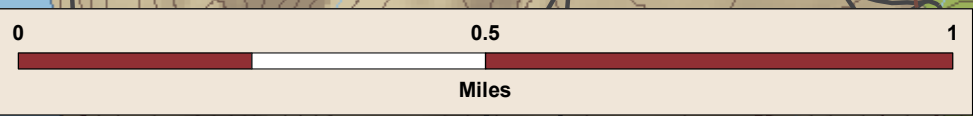


Trail ID	Trail Name	Blaze	Miles
Ⓛ	Long Path	Aqua Green	3.26
B	Blue	Blue	0.40
C	Campground	Blue	0.63
FS	Fred Schroeder Memorial	Red	2.72
HG	Hang Glider Road	Magenta	0.95
HP	High Point Road	N/A	0.97
LS	Lake Shore	Lime Green	0.04
ML	Meadow Loop	Red	0.96
NC	Nature Center	Orange	0.43
P	Perimeter	Yellow	2.38
S	Salisbury	White	0.69
SH	Schoolhouse	Yellow	1.01

Connector Trails - White Blaze			
W1	0.33	W6	0.08
W2	0.31	W7	0.07
W3	0.36	W8	0.07
W4	0.15	W9	0.13
W5	0.34		



Park Office: (518) 872-1237
 Nature Center: (518) 872-0800
 Saratoga-Capital Regional Office: (518) 584-2000
 State Park Police: (518) 584-2004



TRAIL MAP - NORTH

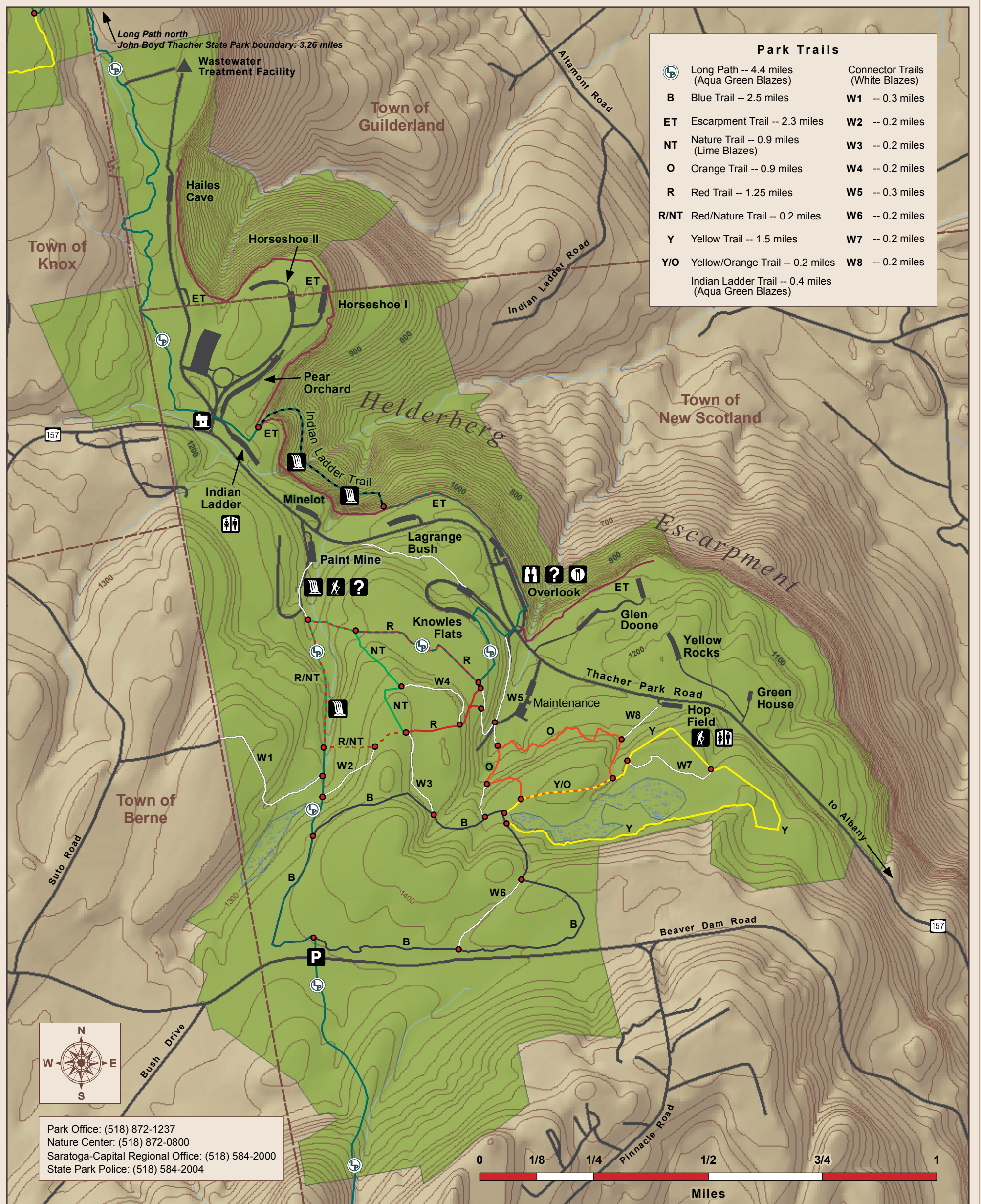
John Boyd Thacher State Park

Map produced by NYSOPRHP GIS Unit, April 19, 2011.

Legend

- state park
- water
- wetlands
- stream
- roads
- trails (trail color corresponds to blaze color)
- town boundary
- trail intersection
- N Emma Treadwell Thacher Nature Center
- H scenic overlook
- S historic schoolhouse
- P parking
- 20' contour

Please be considerate of other park users.
 Please report any accident/incident immediately to park staff.



Park Office: (518) 872-1237
 Nature Center: (518) 872-0800
 Saratoga-Capital Regional Office: (518) 584-2000
 State Park Police: (518) 584-2004

TRAIL MAP - SOUTH

John Boyd Thacher State Park



Please be considerate of other park users.
 Please report any accident/incident immediately to park staff.